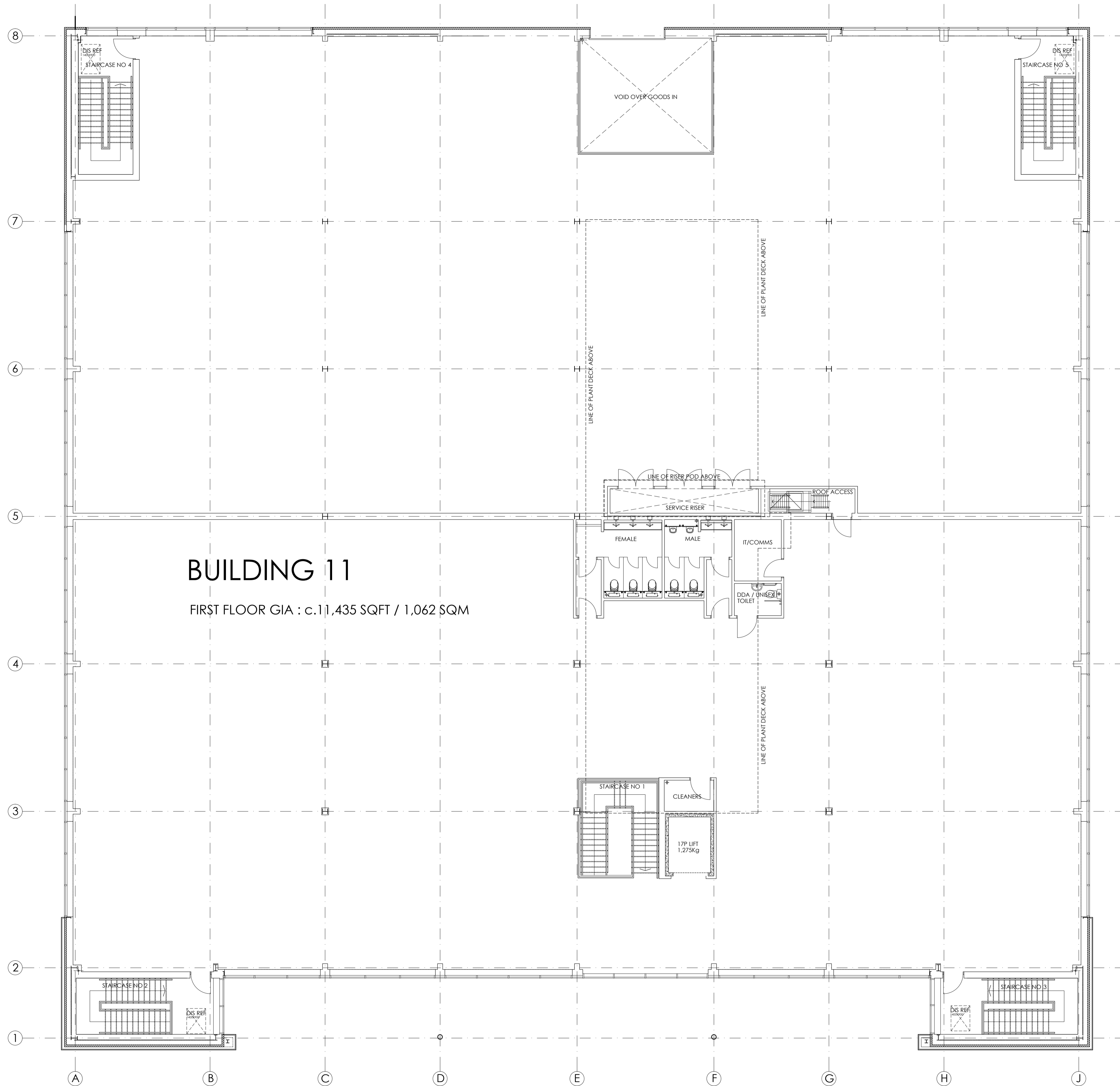


1. IF THIS DRAWING HAS BEEN RECEIVED ELECTRONICALLY IT IS THE RECIPIENT'S RESPONSIBILITY TO PRINT THE DOCUMENT TO THE CORRECT SCALE.
2. ALL DIMENSIONS ARE IN MILLIMETRES UNLESS STATED OTHERWISE. IT IS RECOMMENDED THAT INFORMATION IS NOT SCALED OFF THIS DRAWING.
3. THIS DRAWING SHOULD BE READ IN CONJUNCTION WITH ALL OTHER RELEVANT DRAWINGS AND SPECIFICATIONS.



BUILDING 11
FIRST FLOOR GIA : c.11,435 SQFT / 1,062 SQM

PLANNING ISSUE

PL3	PLANNING ISSUE 3	LT	09.02.23	MD
PL2	PLANNING ISSUE 2	LT	27.01.23	MD
PL1	PLANNING ISSUE 1	LT	11.10.22	MD
REV.	AMENDMENT	DRAWN	DATE	AUTHD

client: HILL STREET HOLDINGS
project: OXFORD TECHNOLOGY PARK

site: LANGFORD LANE
KIDLINGTON, OXFORDSHIRE

content: BUILDING 11
FIRST FLOOR PLAN

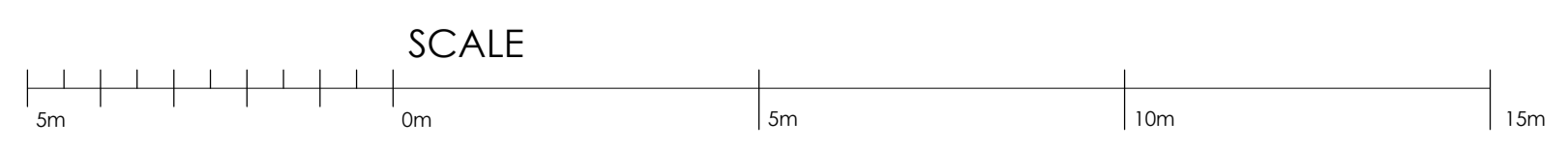
date: OCT 2022
scale: 1 : 100 @ A1

ALL DIMENSIONS TO BE CHECKED ON SITE

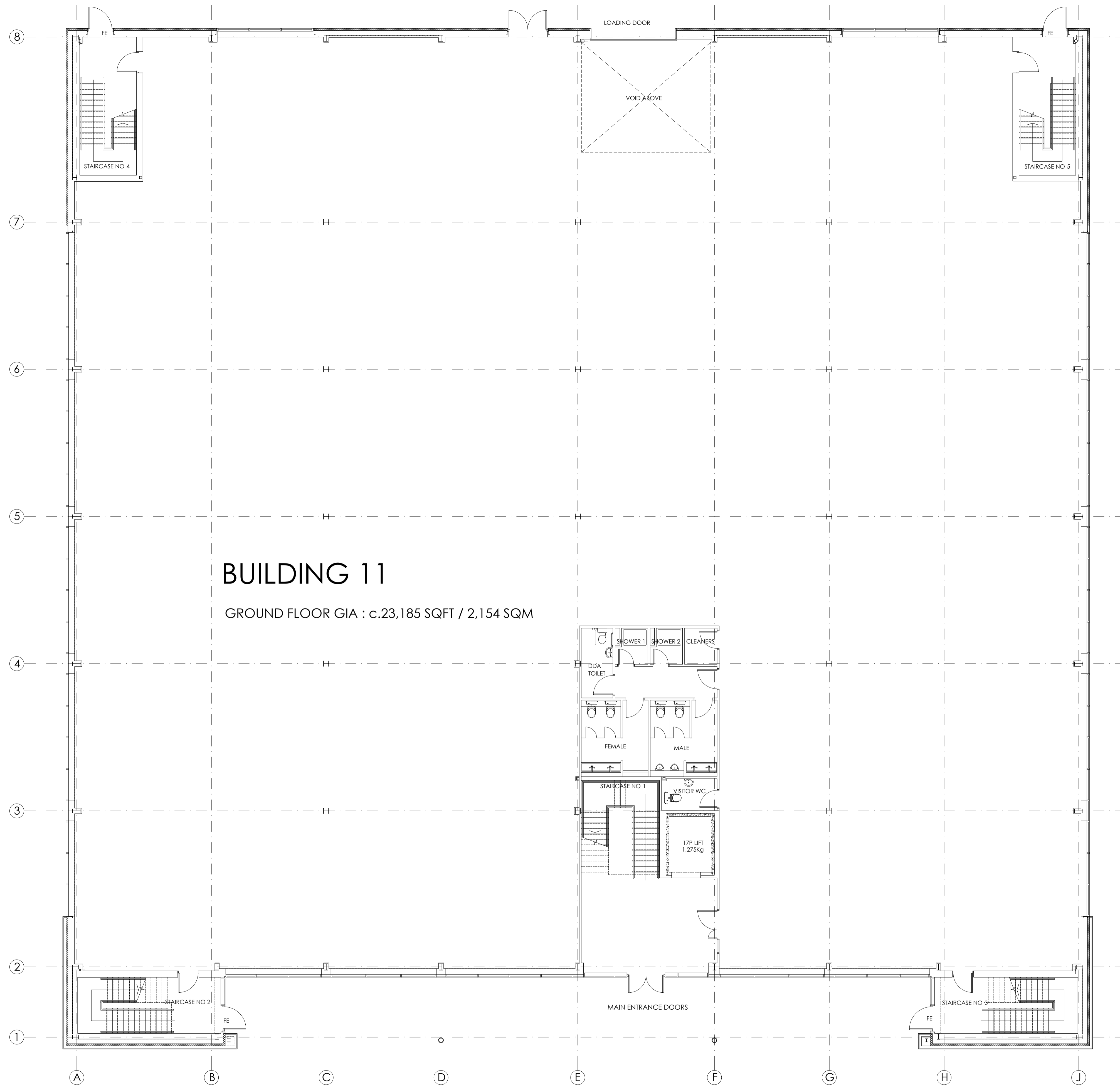
GARRETT | MCKEE
ARCHITECTS
RILEY HOUSE
RILEY ROAD
MARLOW
BUCKINGHAMSHIRE
T: 01628 907000
www.garrettmckee.co.uk

drw.no: 2788 - 11 revision: PL3

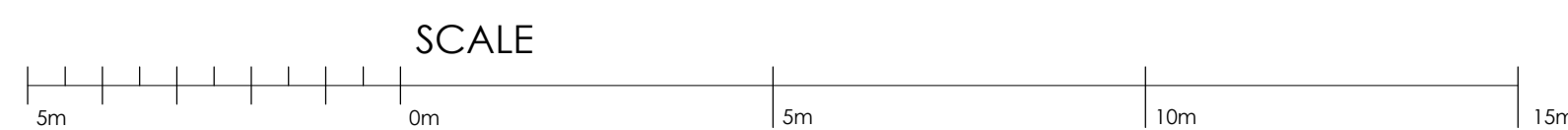
FIRST FLOOR PLAN
SCALE 1:100



- IF THIS DRAWING HAS BEEN RECEIVED ELECTRONICALLY IT IS THE RECIPIENT'S RESPONSIBILITY TO PRINT THE DOCUMENT TO THE CORRECT SCALE.
- ALL DIMENSIONS ARE IN MILLIMETRES UNLESS STATED OTHERWISE. IT IS RECOMMENDED THAT INFORMATION IS NOT SCALED OFF THIS DRAWING.
- THIS DRAWING SHOULD BE READ IN CONJUNCTION WITH ALL OTHER RELEVANT DRAWINGS AND SPECIFICATIONS.



GROUND FLOOR PLAN
SCALE 1:100



PLANNING ISSUE				
PL4	PLANNING ISSUE 4	LT	09.02.23	MD
PL3	PLANNING ISSUE 3	LT	27.01.23	MD
PL2	PLANNING ISSUE 2	LT	10.11.22	MD
PL1	PLANNING ISSUE 1	LT	11.10.22	MD
REV.	AMENDMENT	DRAWN	DATE	AUTHD

client: HILL STREET HOLDINGS
project: OXFORD TECHNOLOGY PARK
site: LANGFORD LANE KIDLINGTON, OXFORDSHIRE
content: BUILDING 11 GROUND FLOOR PLAN
date: OCT 2022
scale: 1 : 100 @ A1
ALL DIMENSIONS TO BE CHECKED ON SITE

GARRETT MCKEE
ARCHITECTS
RILEY HOUSE
RILEY ROAD
MARLOW
BUCKINGHAMSHIRE
T: 01628 907000
www.garrettmckee.co.uk